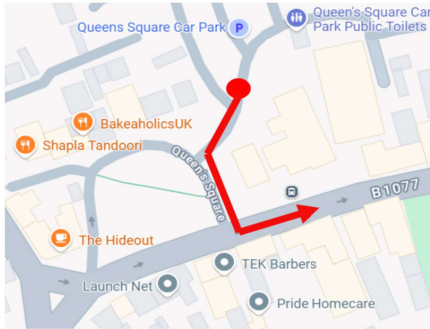
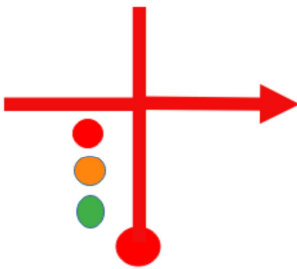


**TSSC Spring Run to Prickwillow Steam Museum – Sunday 25<sup>th</sup> May – Meet Queens Street Car Park, Attleborough, NR17 2AE. 10-45am for 11am Start.**

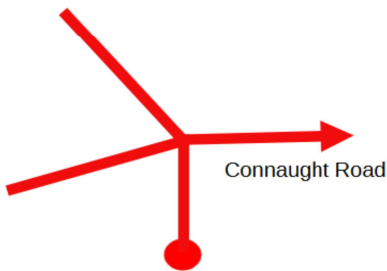
**Zero Trip Meter in Car Park - Leave Car Park, Turn Left onto B1107 (One Way Traffic) Church Street (0.0 Miles)**



Follow Road to Traffic Lights at Junction, get in to Right Hand Lane at Traffic Lights, turn right at Traffic Lights into **Surrogate Street**, (Two Way Traffic) **Signpost Diss B1077/Thetford A11/Station/Banham Zoo 7 (0.1 Miles)**



Follow Road for 200 Yards (2 Way Traffic) then Turn Right at next junction into Connaught Road, **Signpost A11, Town Centre, Watton/B1077 (0.2 Miles)**

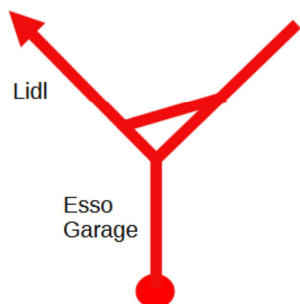


Follow Road, get into Right Hand Lane (One Way Traffic) then turn Right at next Junction in to Exchange Street (**White Marking in Road - NOR A11**) **Signpost - Town Centre/Watton B1077 Norwich A11. (0.3 Miles)**



---

Follow Exchange Street then bear **Left** after **Esso Garage** into **Queen Street, Signpost – Watton B1077, Norwich A11 (0.6 Miles)**



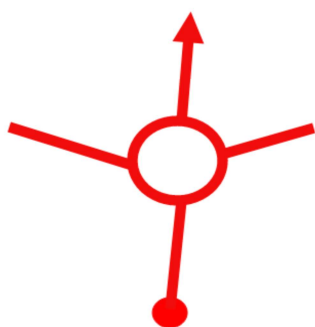
---

Follow B1077 past **Lidl**, to First Traffic Lights, go straight across under A11 Flyover to second set of Traffic Lights, go straight across **Signpost – Watton 10, B1077 (1.0 Miles)**



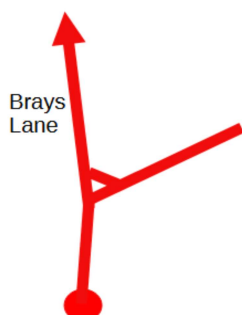
---

Follow B1077 to **Great Ellingham (2.5 Miles)**, go straight over roundabout **Signpost – Watton 10, B1077 (2.8 Miles)**



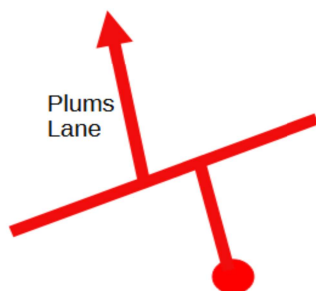
---

Follow B1077 through Rockland (**4.4 Miles**) until a Junction on a bend, Turn left into **Brays Lane Signpost - Lower Stow Bedon (5.3 Miles)**



---

Follow Brayes Lane to T Junction at Lower Stow Bedon, at T Junction (**7.5 Miles**) turn Left – **Signpost East Harling, Garboldisham** then turn immediate Right at Y Junction – **No Signpost (7.6 Miles) Caution – Narrow Road**




---

Follow Narrow Road to Give Way Sign at Y Junction – Turn Right – **No Signpost (8.1 Miles)**



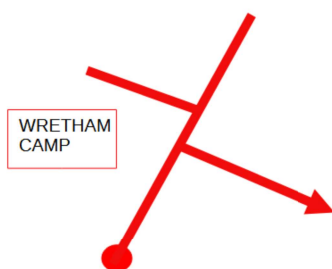
---

Follow Road to **Great Hockham (8.4 Miles)** pass through Great Hockham to T Junction with A1075, turn Left – **Signpost – Thetford A1075 (9.1 Miles)**

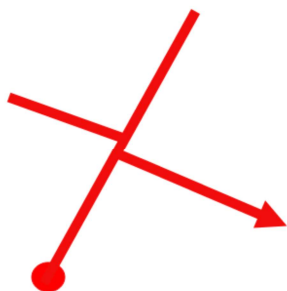


---

Follow A1075 - drive through **Wretham** until a **Red Bordered Sign for Wretham Camp** on left verge – Turn Right - Signpost **Wretham Camp (11.3 Miles)**

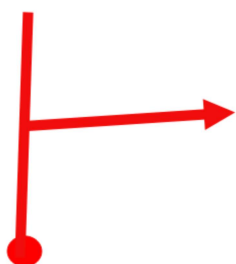


Follow Road past **Wretham Camp**, then turn Right – **Signpost Lynford (14.3 Miles)**



---

Follow Road to T Junction with A134, turn Right onto A134 – **No Signpost (17.2 Miles)**



---

Follow A134 for approx 2 Miles then Turn Left – **Signpost Brandon 4 and Brown Sign – Grimes Graves (19.0 Miles)**



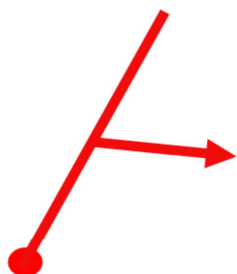
---

Follow Road to Give Way Sign at Junction with A1065, Turn Left – **No Signpost (20.7 Miles)**



---

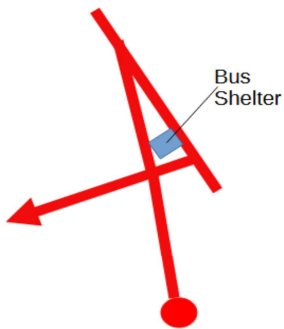
Follow A1065 for approx 1 Mile then turn Right - **Signpost – Peppers High Mill (21.9 Miles)**



Follow Road to Give Way Sign at Staggered Crossroads, Cross over into **Peppers Close (Leading to Rectory Lane) No Signpost (22.3 Miles)**



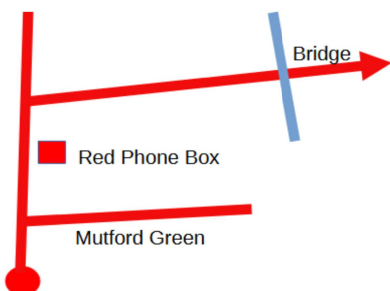
Follow **Peppers Close** which turns into **Rectory Lane** to Give Way Sign at Crossroads with Bus Shelter ahead, Turn Left into **Hockwold Road - Signpost Hockwold Cum Wilton (22.9 Miles)**



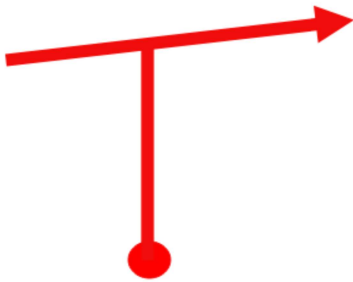
Follow Hockwold Road to **Hockwold Cum Wilton (25.1 Miles)**, go through the village to Give Way Sign at Crossroads, turn Left – **Signpost Lakenheath 4, Mildenhall 9, B1112, Station 1 ¼ – (26.1 Miles)**



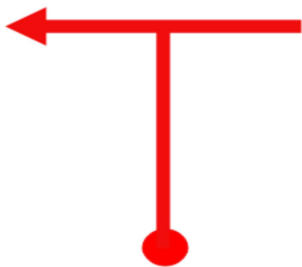
Follow Road past **Lakenheath Railway Station** and over **Level Crossing (27.3 Miles)** drive into **Lakenheath (29.2 Miles)** and follow road around a Left Hand Bend. **Look out for Red Phone Box on Right Hand Side just after a road called Mutford Green**, then turn Right and cross over a **Modern River Bridge – No Signpost (29.8 Miles)**



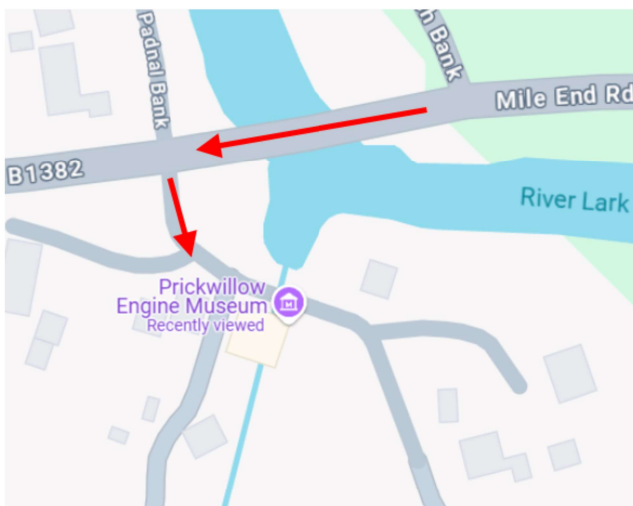
Follow Road across Sedge Fen, around a number of sharp bends staying on Main Road, to a T Junction with **A1101**. Turn Right – **Signpost Littleport, Shippea Hill, A1101 (34.3 Miles)** **Warning – Undulating Road Surface and adverse camber.**



Follow Road past **Shippea Hill Railway Station (Least used Railway Station in UK) (35.0 Miles)** and across Level Crossing and around Left Hand Bend, stay on road and look out for a **Left Hand Turn with a Brown Sign – Drainage Museum**, turn Left – **Signpost Ely, Prickwillow, Queen Adelaide, B1382 (36.9 Miles)** **Warning – Undulating Road Surface and adverse camber.**



Follow Road to **Prickwillow (38.5 Miles)** then turn Left after Bridge over River in to **Prickwillow Steam Engine Museum**, Car Park is around the Back. **(39.2 Miles)**



**Museum Entrance is conceded at £5 for Triumphs.**

**Snacks are for Sale in the Museum.**

**Direct Route back towards Norwich is to Queen Adelaide near Ely, then turn left for Stuntney and Soham then A142 and head for Newmarket A14 then A11 Thetford and Norwich.**